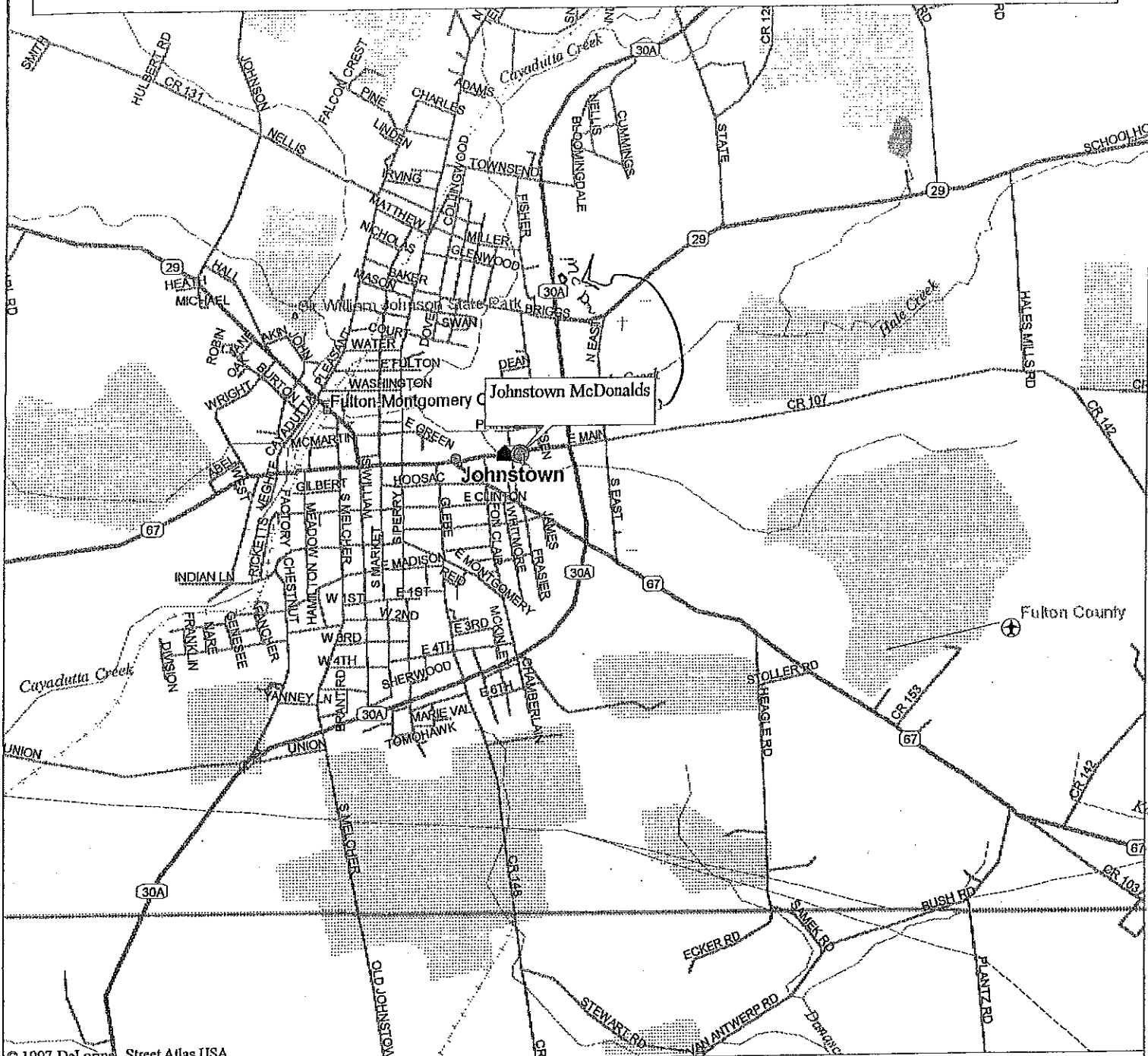


Brown Tours Johnstown Pickup



© 1997 DeLorme Street Atlas USA


Mag 14.00

Fri Aug 18 13:42 2000

Scale 1:31,250 (at center)

2000 Feet


1000 Meters


 Local Road

 State Route


 Toll Highway

 Utility/Pipe

 Railroad


 Point of Interest

 County Seat

 Airfield


 Park/Reservation

 Public Airport

 Cemetery

 County Boundary

 Water

 Woodland